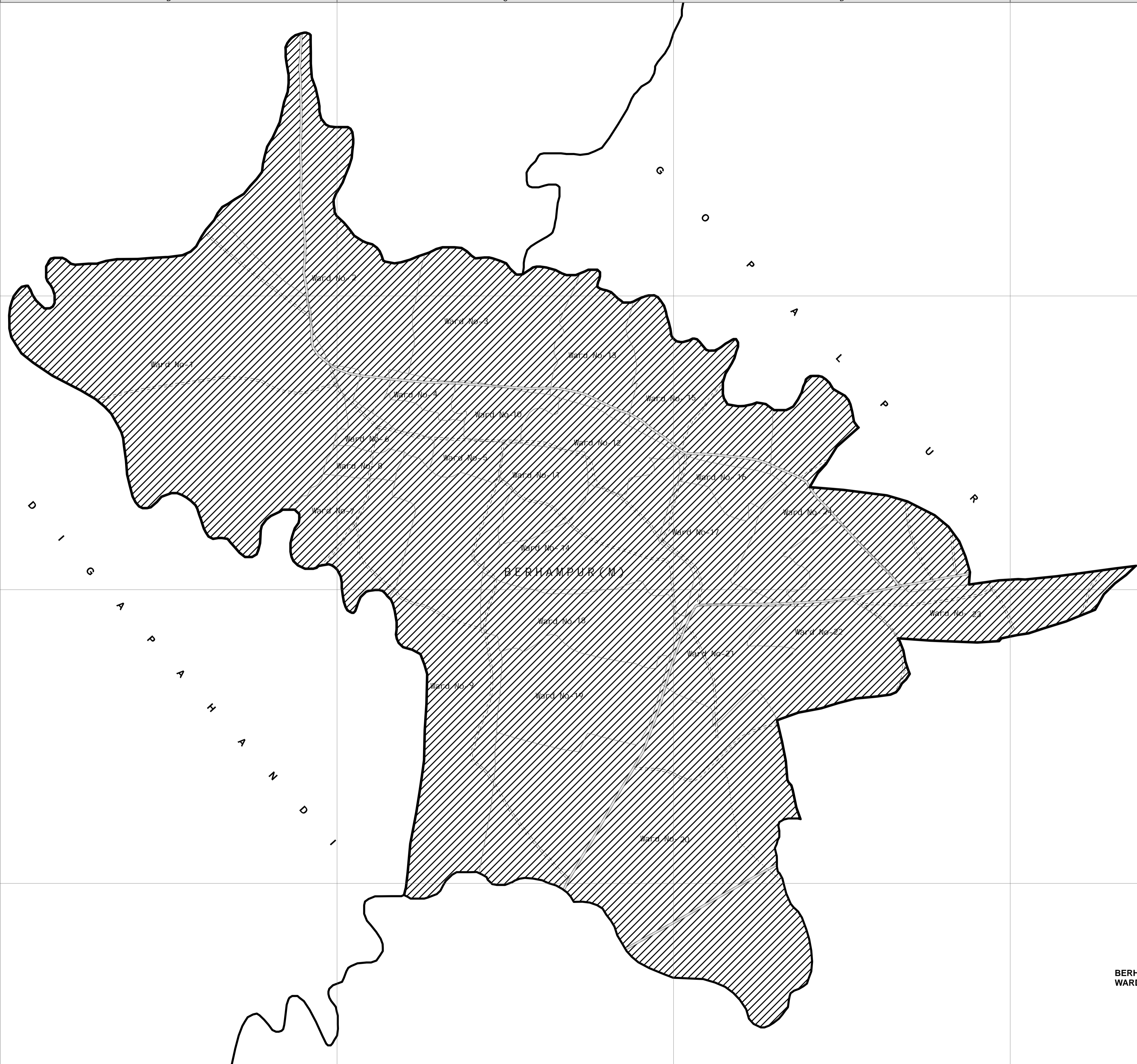











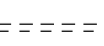
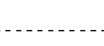

ASSEMBLY CONSTITUENCY MAP
133-BERHAMPUR
 (AS PER DELIMITATION COMMISSION'S ORDER Dt. 15-12-2006)
GANJAM DISTRICT, ORISSA

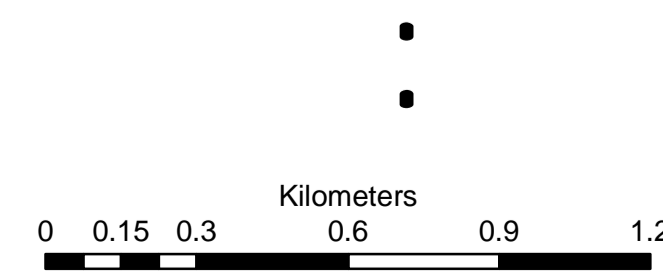


BERHAMPUR MUNICIPALITY
 WARD NO. 1 TO 24

-  BLOCK H.Q.
-  MUNICIPALITY / NAC
-  FOREST
-  RIVER / RESERVOIR

-  ASSEMBLY BOUNDARY
-  BLOCK BOUNDARY
-  G.P. BOUNDARY
-  VILLAGE BOUNDARY

-  NATIONAL HIGHWAY
-  MAJOR ROADS
-  OTHER ROADS
-  RAILWAY



Sponsored by
CHIEF ELECTORAL OFFICER
 Orissa, Bhubaneswar

Orissa Remote Sensing Application Centre
 Dept. of Science and Technology
 Govt. of Orissa, Bhubaneswar