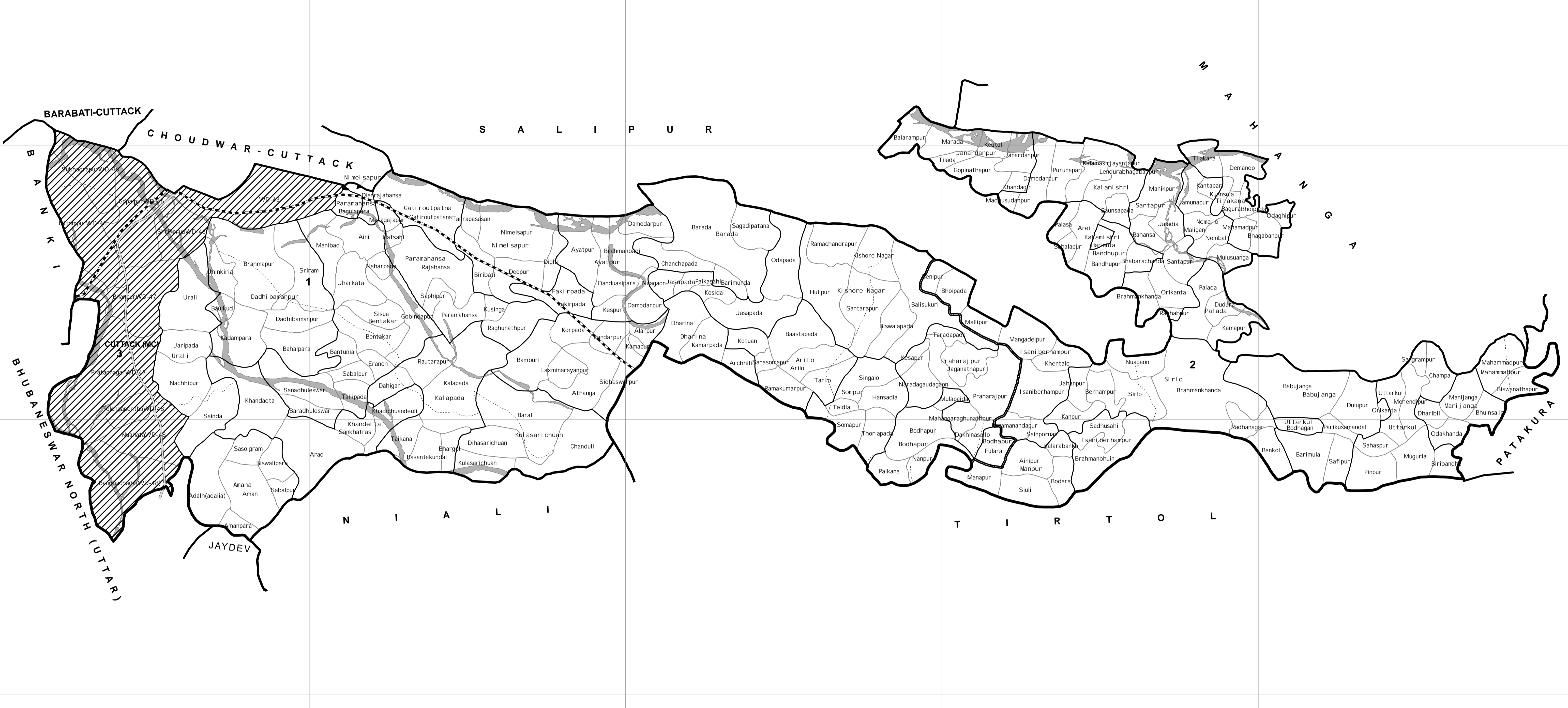


ASSEMBLY CONSTITUENCY MAP





93-CUTTACK SADAR (SC)





(AS PER DELIMITATION COMMISSION'S ORDER Dt. 15-12-2006)





CUTTACK DISTRICT, ORISSA

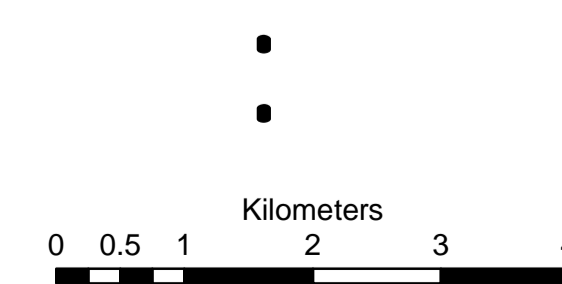


1-CUTTACK SADAR BLOCK
 2-NISCHINTAKOILI BLOCK (PART)
 3-WARD NO. 43 & 46 TO 48
 OF CUTTACK (MC)

-  BLOCK H.Q.
-  MUNICIPALITY / NAC
-  FOREST
-  RIVER / RESERVOIR

-  ASSEMBLY BOUNDARY
-  BLOCK BOUNDARY
-  G.P. BOUNDARY
-  VILLAGE BOUNDARY

-  NATIONAL HIGHWAY
-  MAJOR ROADS
-  OTHER ROADS
-  RAILWAY



Sponsored by
CHIEF ELECTORAL OFFICER
 Orissa, Bhubaneswar

Orissa Remote Sensing Application Centre
 Dept. of Science and Technology
 Govt. of Orissa, Bhubaneswar