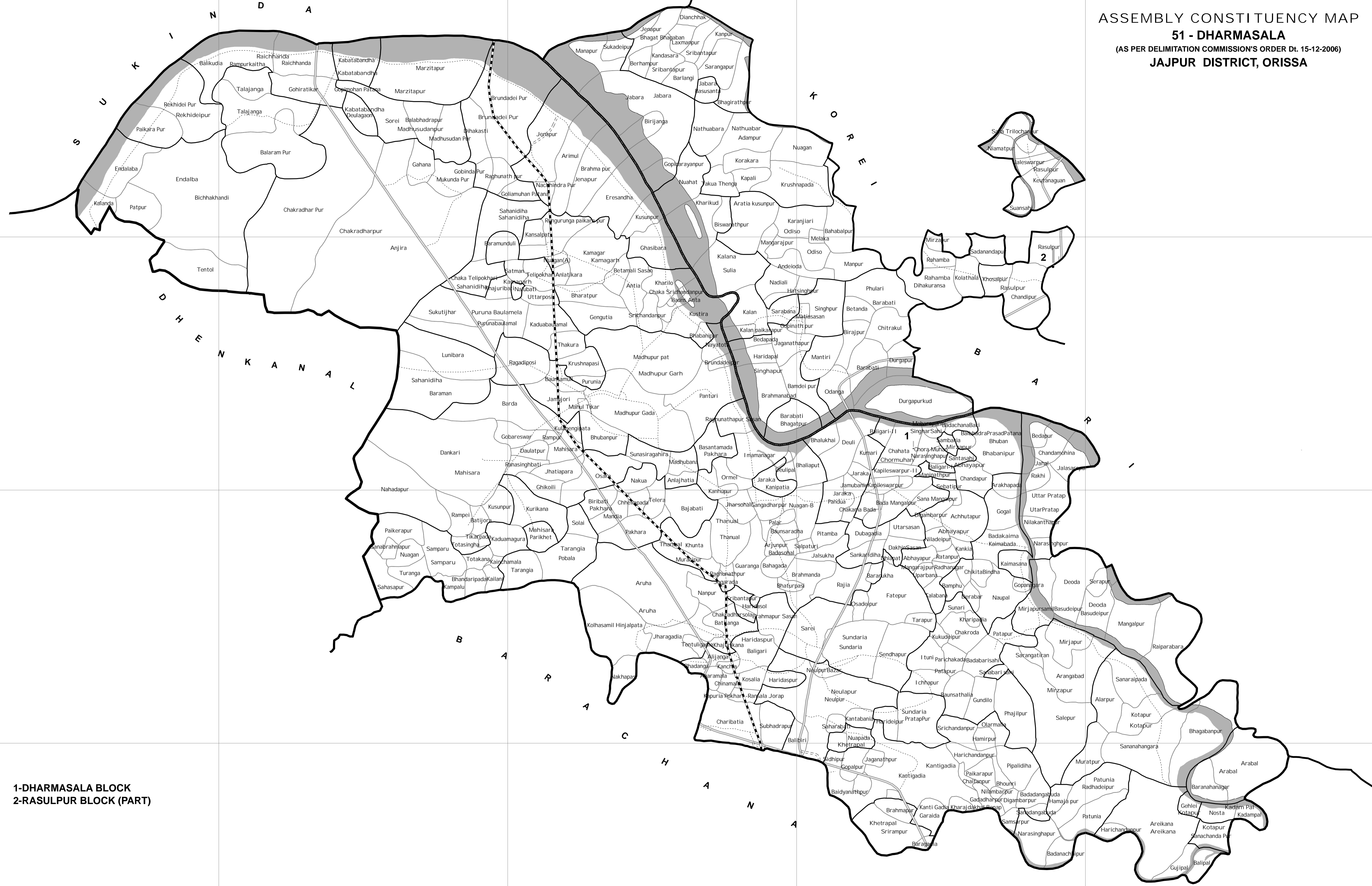


ASSEMBLY CONSTITUENCY MAP





51 - DHARMASALA





(AS PER DELIMITATION COMMISSION'S ORDER Dt. 15-12-2006)


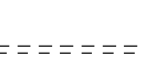


JAJPUR DISTRICT, ORISSA



1-DHARMASALA BLOCK
2-RASULPUR BLOCK (PART)

-  BLOCK H.Q.
-  MUNICIPALITY / NAC
-  FOREST
-  RIVER / RESERVOIR

-  ASSEMBLY BOUNDARY
-  BLOCK BOUNDARY
-  G.P. BOUNDARY
-  VILLAGE BOUNDARY

-  NATIONAL HIGHWAY
-  MAJOR ROADS
-  OTHER ROADS
-  RAILWAY



Sponsored by
CHIEF ELECTORAL OFFICER
Orissa, Bhubaneswar

Orissa Remote Sensing Application Centre
Dept. of Science and Technology
Govt. of Orissa, Bhubaneswar