

ASSEMBLY CONSTITUENCY MAP













47-CHANDABALI

(AS PER DELIMITATION COMMISSION'S ORDER Dt. 15-12-2006)

BHADRAK DISTRICT, ORISSA



1-CHANDABALI BLOCK
2-TIHIDI BLOCK(PART)

 BLOCK H.Q.	 ASSEMBLY BOUNDARY	 NATIONAL HIGHWAY
 MUNICIPALITY / NAC	 BLOCK BOUNDARY	 MAJOR ROADS
 FOREST	 G.P. BOUNDARY	 OTHER ROADS
 RIVER / RESERVOIR	 VILLAGE BOUNDARY	 RAILWAY



Sponsored by
CHIEF ELECTORAL OFFICER
Orissa, Bhubaneswar

Orissa Remote Sensing Application Centre
Dept. of Science and Technology
Govt. of Orissa, Bhubaneswar