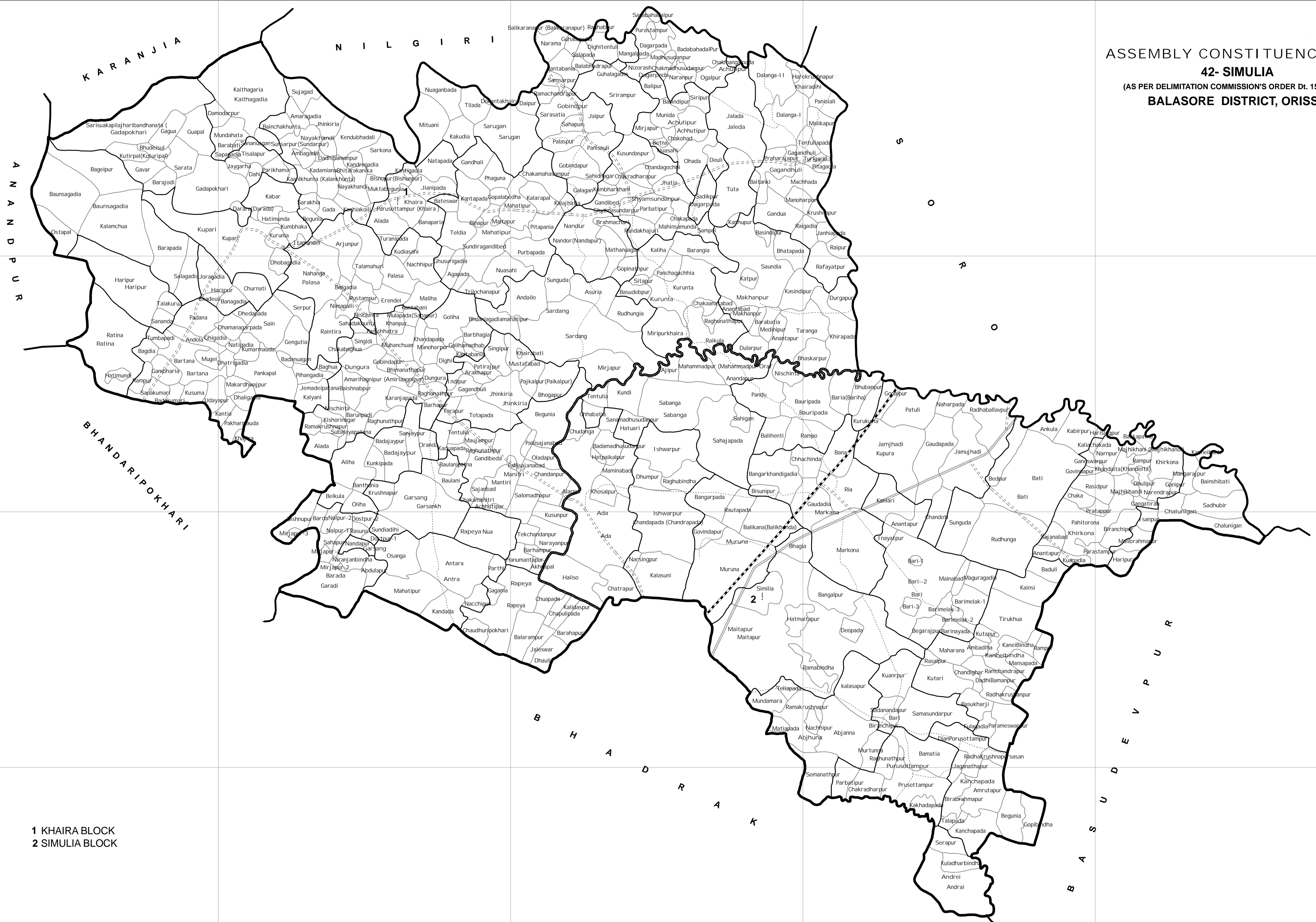












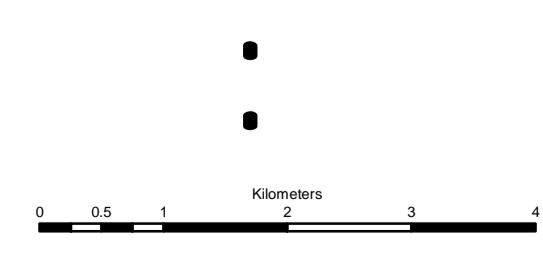


ASSEMBLY CONSTITUENCY MAP  
**42- SIMULIA**  
 (AS PER DELIMITATION COMMISSION'S ORDER Dt. 15-12-2006)  
**BALASORE DISTRICT, ORISSA**



1 KHAIRA BLOCK  
 2 SIMULIA BLOCK

- |  |   |  |
|--|---|--|
|  BLOCK H.Q.         |  ASSEMBLY BOUNDARY |  NATIONAL HIGHWAY |
|  MUNICIPALITY / NAC |  BLOCK BOUNDARY    |  MAJOR ROADS      |
|  FOREST             |  G.P. BOUNDARY     |  OTHER ROADS      |
|  RIVER / RESERVOIR  |  VILLAGE BOUNDARY  |  RAILWAY          |



Sponsored by  
**CHIEF ELECTORAL OFFICER**  
 Orissa, Bhubaneswar

**Orissa Remote Sensing Application Centre**  
 Dept. of Science and Technology  
 Govt. of Orissa, Bhubaneswar